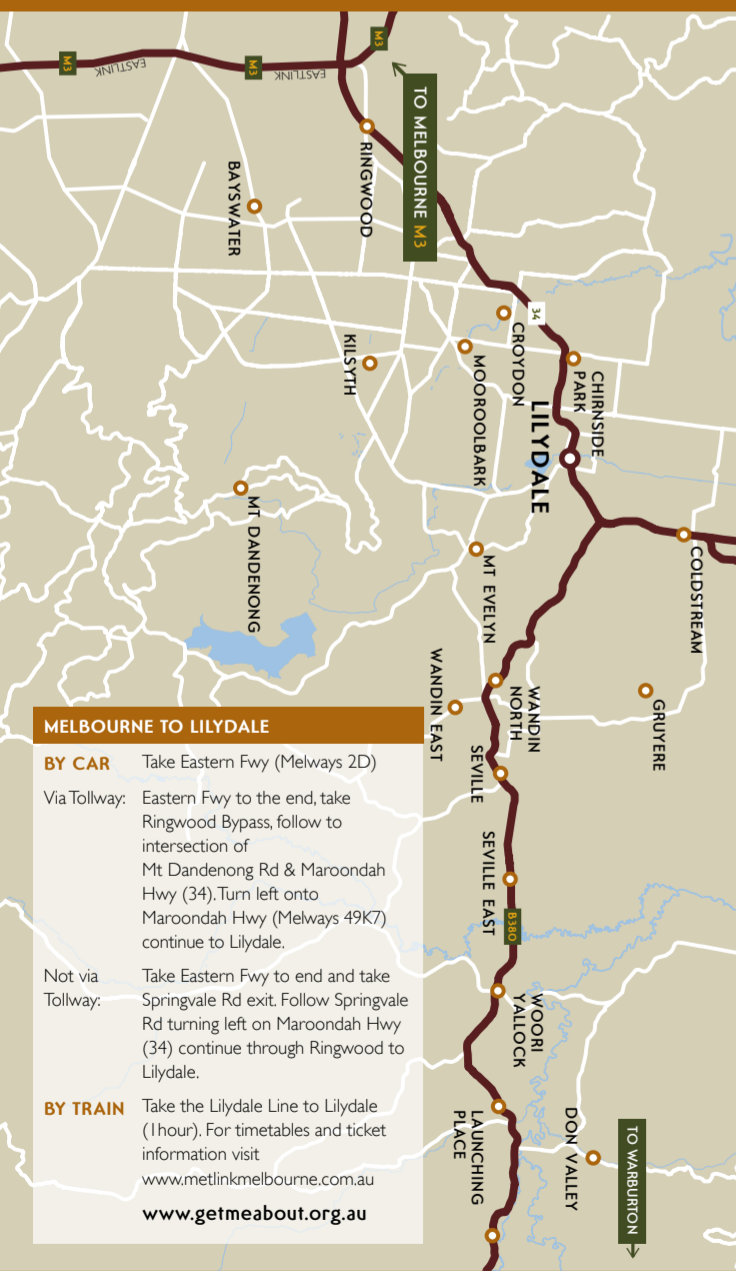



SELF GUIDED TOUR  
ALL YOU NEED TO TAKE A



WELCOME TO LILLYDALE



We acknowledge the Wurundjeri as the traditional owners of this land. We pay respect to Elders past and present.



- SELF GUIDED TOURS**
- Lillydale Lake Walk
  - Lillydale to Warburton Rail Trail
  - Lillydale Heritage Trail
  - Town to Trail Walk

**FEATURES OF INTEREST**

	Accessible Path		Museum
	Accessible Toilets		Parking
	Aged Care		Petrol Station
	Aquatic Centre		Playground
	BBQ Facilities		Police Station
	Bicycle Storage		Post Office
	Bicycle Trail		Public Telephone
	Boat Ramp		Public Toilets
	Business Precinct		Retirement Village
	Bus Stop		School
	Café, Food & Drinks		Senior Citizens
	Church		Skateboard Park
	Dog Off Lead Area		Sports Reserve
	Fire Station		Tourist Information Board
	Horsing Trail		Walking Trail
	Library		War Memorial

**Neighbourhood Safer Places**

Bushfire Neighbourhood Safer Place  
A Place of Last Resort

**Lillydale Lake** 435 Swansea Road, Lillydale (Mel Ref 38 F7)  
**Lillydale Reserve** 179 Main Street (Maroondah Highway), Lillydale (Mel Ref 38 E4)

**Emergency Information**

**Police, fire, ambulance**  
Dial 000 or 112 from mobiles and quote the number of the nearest Emergency Marker (as pictured).

**Yarra Ranges Council**  
1300 368 333  
(24 hour number).


**Lillydale Lake walking trails**

**Rainbow Lorikeet**

**Lillydale Lake Wall walk**

**Hull Road Wetlands**

LILLYDALE LAKE & WETLANDS WALK



Lillydale Lake is open at all times and has a range of facilities and activities to suit everyone, including an all-abilities playground, outdoor fitness station, walking and cycling tracks, fishing jetties, BBQ's, picnic shelters, sandy beach areas and public toilets. Picnic or barbecue, take a walk or cycle around the 28 hectare lake, or watch your children enjoy the sandy beaches and playground. Entry is free.

There are 10 kilometres of shared trail at the park, including the 2.5km lake circuit walk - but if you don't feel like walking - bring your bicycle and take a ride. Dogs are allowed on a leash within the Park and there are two designated 'off lead' areas highlighted on the map.

**Liberty Swing**  
The Liberty Swing is located within the All Abilities Playground. The swing is a revolutionary design in play equipment which provides people in a wheelchair the opportunity to laugh and enjoy a new found freedom.

Developed for the purpose of flood control and recreation, Lillydale Lake opened in July 1990. The Park extends from the Hull Road wetlands to Hardy Street and is visited by approximately one million people each year.

- 1 Lillydale railway station and car parking.
- 2 Cross at pedestrian crossing and head towards 148 Main Street heritage building.
- 3 Olinda Creek trail commences.
- 4 Follow path along Olinda Creek until you reach John Street lights at the Lillydale Market Place, cross over, turn left and walk up to Point #5.
- 5 Follow the path along the banks of the Olinda Creek crossing two small wooden boardwalk past the wetlands on left.
- 6 Lake Wall walk & Cashin's Mill Information Board.
- 7 Fishing.



- 8 Dog off lead area & wetlands.
- 9 Limestone Quarry - Information Board.
- 10 Island Sanctuaries - Both islands have been designed to help direct currents in the lake and improve circulation. They are excellent habitats, free from predators such as cats, foxes and domestic dogs.
- 11 Wetlands and vegetation. The wetlands were constructed to assist in cleaning water before it entered the lake. Water passes through a series of channels, is slowed and silt allowed to settle. Silt, with other nutrients, allows an environment to develop to support plants, insects, amphibians and birds.
- 12 Hull Road Wetlands. A circular walk around wetlands. Cross Hull Road to enter Olinda Creek trail to Swansea and Marne Road (Mel Ref 52 G2).
- 13 Bellbird Park, overflow carpark, Rotary Rotunda and site of Rotary Farmer's Market.
- 14 Public toilets and Park information.
- 15 Boat ramp carpark.
- 16 Dog off lead area.
- 17 Wetlands Information board.
- 18 Lillydale Lake Community Room.
- 19 Outdoor fitness centre.
- 20 Lookout towards Mt Dandenong.

**So why the two Ls?**  
When first established the township spelling was Lillydale and the same spelling was adopted when the Shire of Lillydale was created. Later, the township name was changed to Lillydale. The Lillydale Lake was opened in 1990 when the Shire of Lillydale still existed and was named in honor of the contribution the Shire made to the development of the Lake. With the amalgamation of councils in 1994 the Shire of Lillydale became part of the Yarra Ranges Council and the Lake kept its two Ls.