



Mooroolbark

Local Flood Guide

Flood information for Mooroolbark in the Yarra Ranges



For flood emergency assistance call
VICSES on **132 500**



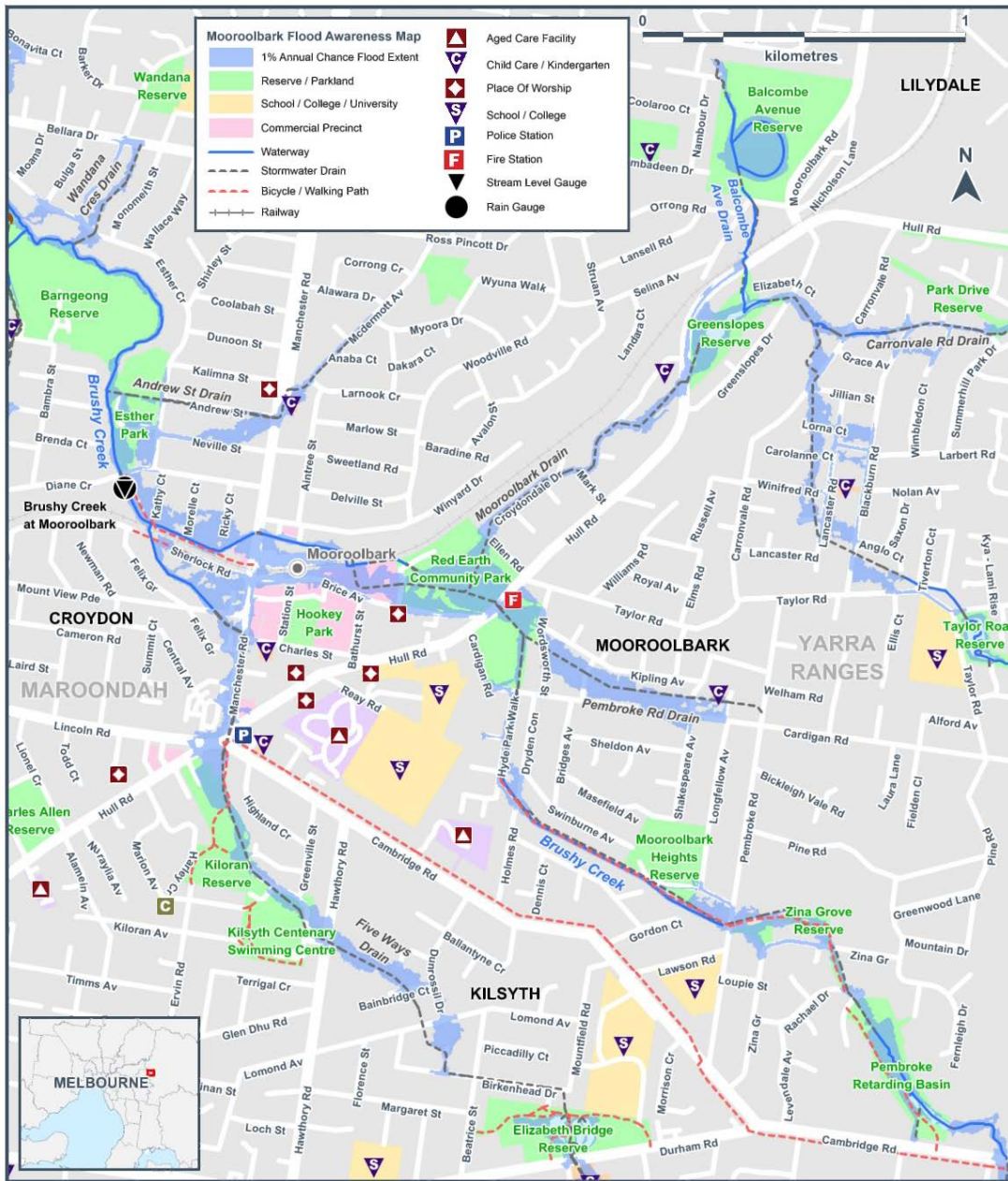


Mooroolbark

Mooroolbark is located in Melbourne’s outer metropolitan area, 30 kilometres east of Melbourne’s Central Business District. This mainly residential suburb is part of Melbourne’s pioneering history dating back to the 1850s.

Brushy Creek is the major waterway that runs through Mooroolbark. It stretches about 14 kilometres, beginning in Mooroolbark as a series of underground drains. The creek then becomes an open waterway in the town centre near the railway station and flows through Chirnside Park before joining the Yarra River.

The map below shows the impact of a 1% flood in the Mooroolbark area. A 1% flood means there is a 1% chance a flood this size could happen in any given year. This map is provided as a guide to possible flooding in the area.



Disclaimer

This map publication is presented by Victoria State Emergency Service for the purpose of disseminating emergency management information. The contents of the information have not been independently verified by Victoria State Emergency Service. No liability is accepted for any damage, loss or injury caused by errors or omissions in this information or for any action taken by any person in reliance upon it. Flood information is provided by Melbourne Water.



Are you at risk of flood?


Brushy Creek is a relatively small waterway, which means that it can be quickly affected by heavy rain leading it to rise and fall quickly. As the land in the Mooroolbark area is a combination of both hilly and flat areas, sudden intense rainfall can lead to episodes of flash flooding. Flash flooding can occur with little warning, subside quickly but leave severe localised damage.

Prolonged rainfall over a longer period of time can cause the Brushy Creek to overflow, leading to flooding. During a flood, the following roads of Mooroolbark may be affected:

Hull Road	Esther Crescent	McDermott Avenue
Carronvale Road	Hawthory Road	Neville Street
Croydondale Drive	Lancaster Road	Zina Grove
Dryden Concourse	Manchester Road	

Community Infrastructure that may be affected in a flood includes:

- Brice Avenue Reserve Community Centre
- Mooroolbark Plaza Shopping Centre
- Manchester Preschool
- Esther Park and Soccer Grounds
- Barnggeong Reserve
- Barnggeong Reserve Kindergarten
- Lilydale Railway Train Line near Mooroolbark Railway Station.



No two floods are the same. Floods like this or worse could occur again.

If you live in a low-lying area you may be at risk of flooding or need to detour around flooded areas.

Knowing what to do can save your life and help protect your property

Did you know?

Mooroolbark has historically experienced flooding. In July 1987, water levels at the Brushy Creek gauge reached 3.07 metres resulting in local roads and properties flooding. More recently, flooding has occurred in:

- March 2019, where a severe storm caused flash flooding across the east of Melbourne. Twenty two millimetres of rain fell in a short period in Mooroolbark as well as hail and thunder.
- In February 2011, the floodwater rose to 2.87 metres on the Brushy Creek gauge. According to Yarra Ranges Council records, Mooroolbark was one of the seven heaviest hit locations affected by the floods in the municipality that day.

If you require assistance during a flood or storm, contact SES on 132 500. Your local SES Maroondah Unit will be able to assist you.



Staying Informed and Further Information

■ Current warnings (VicEmergency)	emergency.vic.gov.au	1800 226 226
■ Bureau of Meteorology (BoM)	bom.gov.au/vic/warnings	1300 659 217
■ VicRoads Traffic	traffic.vicroads.vic.gov.au	
■ Emergency Broadcasters	ABC 774 AM SKY NEWS Television Yarra Valley 99.1 FM	
■ VICSES Social Media	facebook.com/vicses twitter.com/vicsesnews	
■ SES Maroondah Unit	facebook.com/maroondahses	
■ Preparing for Flood Emergencies	ses.vic.gov.au/get-ready	
■ Creating an Emergency Plan	redcross.org.au/prepare	
■ Melbourne Water	melbournewater.com.au	131 722
■ Yarra Ranges Council	yarraranges.vic.gov.au	1300 368 333




**Life-threatening
Emergency
000**



Flood warnings and emergency checklist

A **Flood Watch** means there is a developing weather pattern that might cause floods in one or two days. This service covers the whole state.

A **Flood Warning** means flooding is about to happen or is already happening. There are minor, moderate and major flood warnings. This service is only available where flood warning systems are in place.

 A Minor Flood Warning means floodwater can:	 A Moderate Flood Warning means floodwater can:	 A Major Flood Warning means floodwater can:
Spill over river banks and cover nearby low lying areas.	Spill over river banks and cover larger areas of land.	Cause widespread flooding.
Come up through drains in nearby streets.	Reach above floor levels in some houses and buildings.	Many houses and businesses are inundated above floor level.
Require the removal of stock in some cases.	Require evacuation in some areas.	Cause properties and whole areas to be isolated by water.
Cover riverside camping areas and affect some low-lying caravan parks.	Affect traffic routes.	Closes major roads and rail routes.
Cover minor roads paths, tracks and low level bridges.	Require the removal of stock in rural areas.	Require many evacuations.
Affect backyards and buildings below floor level.		Affect utility services (power, water, sewage etc).

Severe Thunderstorm Warnings

Thunderstorms are classified as severe when there is potential to cause significant localised damage through wind gusts, large hail, tornadoes or flash flooding. Severe Thunderstorm Warnings are issued to the community by BoM.

Severe Weather Warnings

These warnings are issued to the community by BoM when severe weather is expected that is not directly related to severe thunderstorms or bushfires. Examples of severe weather include damaging winds and flash flooding.

Flash Flooding

- Flash Flooding can occur quickly due to heavy rainfall. You may not receive an official warning.
- Stay informed- monitor weather warnings, forecasts and river levels at the [BoM website](#) and warnings through [VicEmergency](#).



VICSES Warnings

VICSES utilises the VicEmergency app, website and hotline to distribute flood warnings and emergency information in Victoria. Communities can also access this information through VICSES social media channels and emergency broadcasters.

VICSES warnings aim to provide you with information to help you make good decisions to protect yourself and your family

The warning level is based on severity, conditions and the likelihood that the emergency could impact on the community.

WARNING LEVELS	
	<p>EMERGENCY WARNING</p> <p>You are in imminent danger and need to take action immediately. You will be impacted. A Major flood warning usually fits into this category</p>
	<p>WARNING (WATCH AND ACT)</p> <p>An emergency is developing nearby. You need to take action now to protect yourself and others. A Moderate flood warning usually fits into this category.</p>
	<p>ADVICE</p> <p>An incident is occurring or has occurred in the area. Access information and monitor conditions.</p> <p>Can also be used as a notification that activity in the area has subsided and is no longer a danger to you. A Minor flood warning or Flood Watch usually fits into this category.</p>

ADDITIONAL MESSAGES	
	<p>PREPARE TO EVACUATE/ EVACUATE NOW</p> <p>An evacuation is recommended or procedures are in place to evacuate.</p>
	<p>COMMUNITY INFORMATION</p> <p>A newsletter containing updates for communities affected by an emergency.</p> <p>Can also be used as a notification that an incident has occurred but there is no threat to community.</p>
	<p>EMERGENCY ALERT</p> <p>During some emergencies, we may alert communities by sounding a local siren, or by sending an SMS to mobile phones or a voice message to landlines.</p>

Your emergency plan

Emergencies can happen at any time and with little warning. People who plan and prepare for emergencies can reduce the impact and recover faster.

Taking the time to think about emergencies and make your own plan helps you think clearly,, have more control and make better decisions when an emergency occurs.

Visit redcross.org.au/prepare start creating your plan.



- Remember, you may not receive any official warning.
- Emergency assistance may not be immediately available. Be aware of what is happening around you to stay safe.
- Never wait for a warning to act.




Emergency Kit

Visit [Emergency Toolkit](#) for more information



Every home and business should have a basic emergency kit with supplies for 3 days:



Check your kit often. Make sure things work. Replace out of date items.

When a warning is issued, have ready for use or pack into your kit:

I need to add:

Write your list here. Tick items as you pack them into your kit.

Special needs (eg, babies, elderly and people with a disability)	
Photos	
Family keepsakes	
Valuables	
Other	



Emergency Checklist

- Check if your insurance policy covers flooding.
- Keep this list of emergency numbers in your mobile phone.
- Download the Vic Emergency app on your mobile phone.
- Put together an emergency kit and prepare a home or business.
- Emergency plan, see <https://www.redcross.org.au/prepare>



Before Flooding

- Leaving early before flooding occurs is always the safest option. Evacuating through floodwater is very dangerous and you may be swept away.
- Stay informed- monitor weather warnings, forecasts and river levels at the <http://www.bom.gov.au> and warnings through www.emergency.vic.gov.au
- Secure objects likely to float and cause damage.
- Listen to the radio and check the VICSES website for information and advice.
- Go over your emergency plan. Pack clothing and other extra items into your emergency kit and take this with you if you evacuate.

During Flooding

- Make sure your family members and neighbours are aware of what is happening.
- Conditions change rapidly; roads and escape routes can be covered or blocked.
- Put household valuables and electrical items as high as possible.
- Turn off water, gas and electricity at the mains.
- If you are staying in a caravan, move to higher ground before flooding begins.
- Seek shelter indoors, away from floodwater.
- If floodwater comes inside, move to a higher point such as a kitchen bench or second storey.
- Stay away from trees, drains, low-lying areas, creeks, canals, culverts and floodwater.

Evacuating in Flooding

- Flood water is dangerous. Never enter floodwater. It can take just 15cm of water to float a car.
- Find alternative travel routes if roads or underpasses are flooded.
- Be aware of driving hazards, such as mud, debris, damaged roads and fallen trees. If driving conditions are dangerous, safely pull over away from trees, drains and floodwater.

After Flooding

- For recovery information, contact your local council, go to the VicEmergency Relief and Recovery-[emergency.vic.gov.au/Relief](http://www.emergency.vic.gov.au/Relief) page or call the VicEmergency Hotline (1800 226 226).
- Have all electrical and gas equipment professionally tested before use.
- Stay away from damaged and flooded buildings, fallen trees and powerlines and damaged roads until authorities advise it is safe to do so.
- Drive slowly, obey all road signs and never drive through floodwater.
- When cleaning, protect your health and safety. Wear strong boots, gloves and protective clothing and wash your hands and clothes regularly.

For VICSES emergency assistance,
call **132 500**, or **Triple Zero (000)**
in life threatening emergencies.